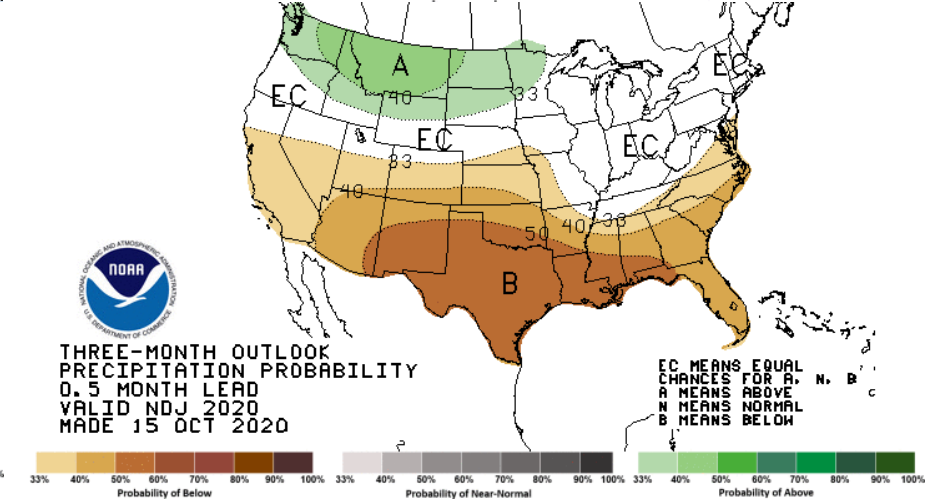
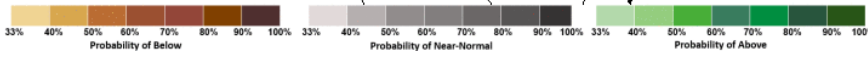
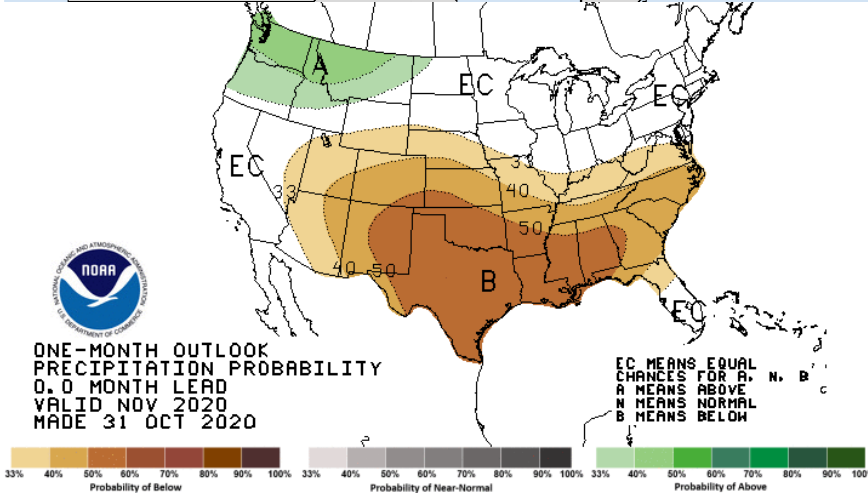
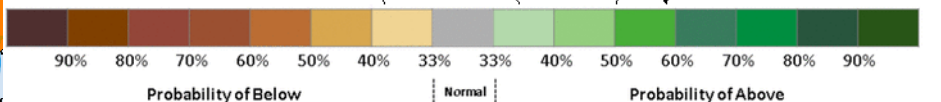
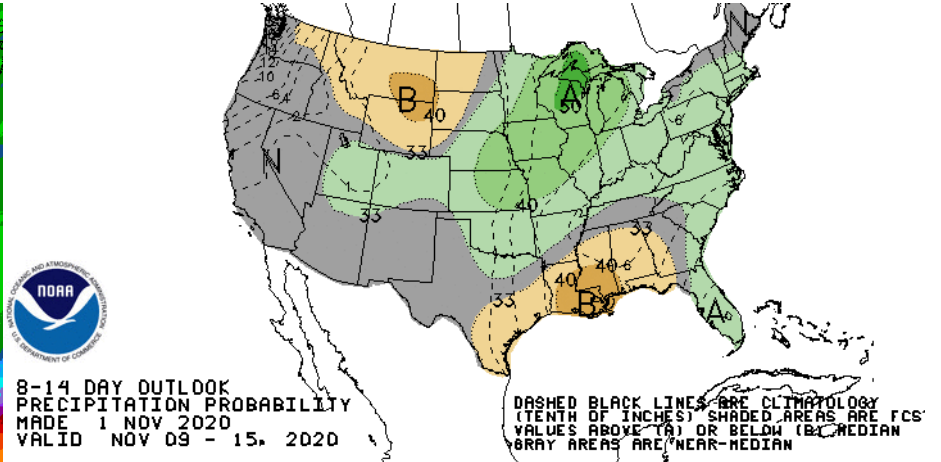
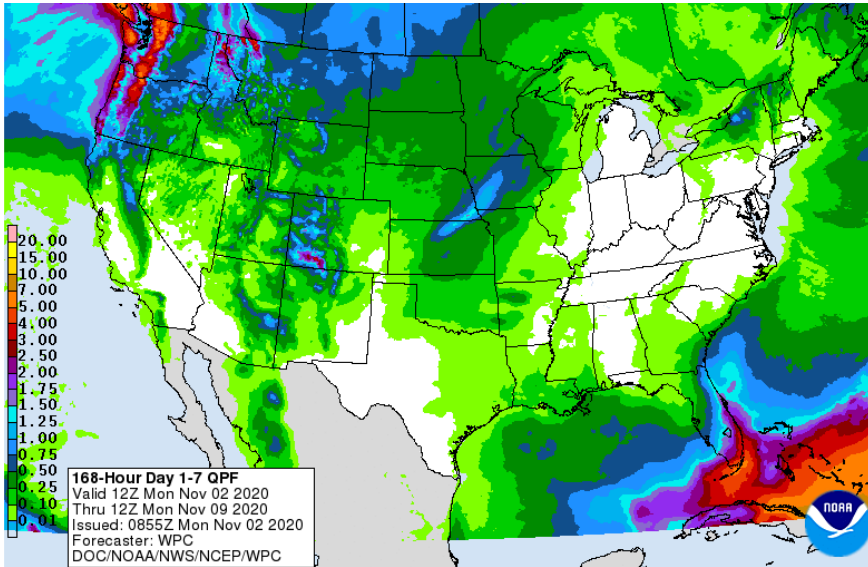
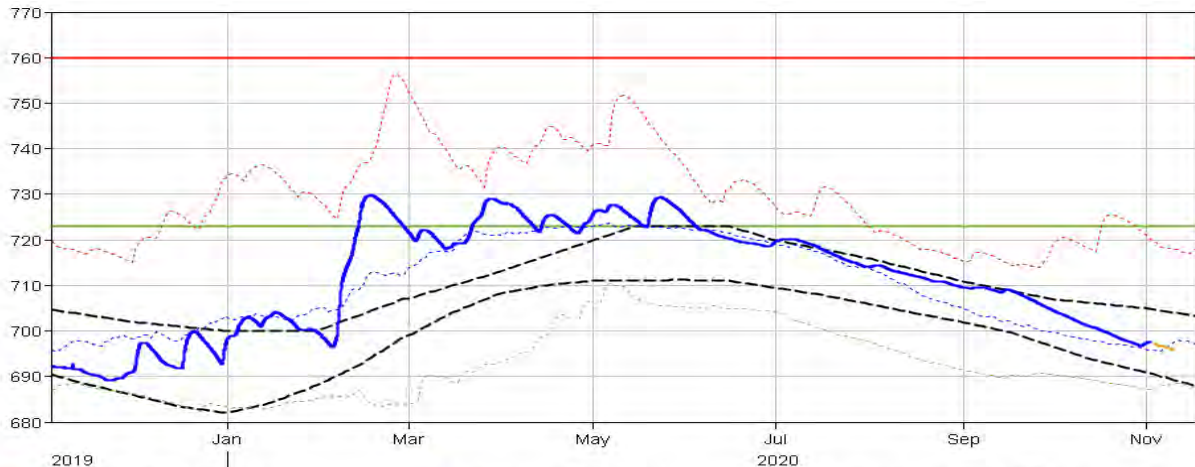


NWS PRECIPITATION FORECAST



LRN PROJECT STATUS

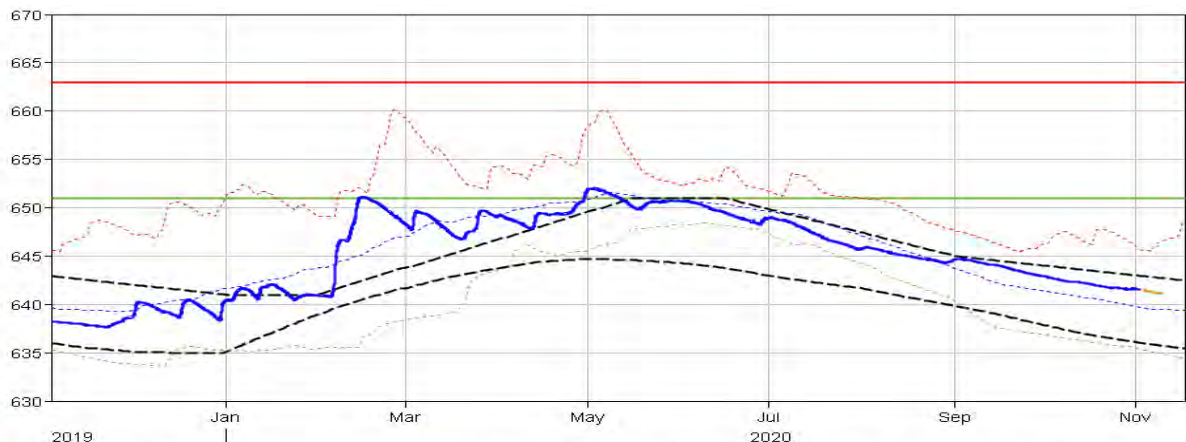
Wolf Creek



- Wolf Creek Dam; Top of Flood
- Wolf Creek Dam; Top of SEPA Power
- - - Wolf Creek Dam; Bottom of SEPA Power
- - - Wolf Creek Dam; Maximum
- Wolf Creek Dam; Elev-Pool (ft)
- - - Wolf Creek Dam; Minimum
- - - Wolf Creek Dam; Top of SEPA Power
- - - Wolf Creek Dam; Average
- Wolf Creek Dam; Elev (ft) celrn-cwms-forecast

Current Elevation: 697.7'
- 7.1' below TOP SEPA Band
Band
- 07 Nov Forecast: 696.4'

Dale Hollow



- Dale Hollow Lake; Top of Flood
- Dale Hollow Lake; Top of Power
- - - Dale Hollow Lake; Bottom of SEPA Power
- - - Dale Hollow Lake; Maximum
- Dale Hollow Dam; Elev-Pool (ft)
- - - Dale Hollow Lake; Minimum
- - - Dale Hollow Lake; Top of SEPA Power
- - - Dale Hollow Lake; Average
- Dale Hollow Dam; Elev (ft) celrn-cwms-forecast

Current Elevation: 641.6'
- 1.4' below TOP SEPA Band
Band
- 07 Nov Forecast : 641.3'

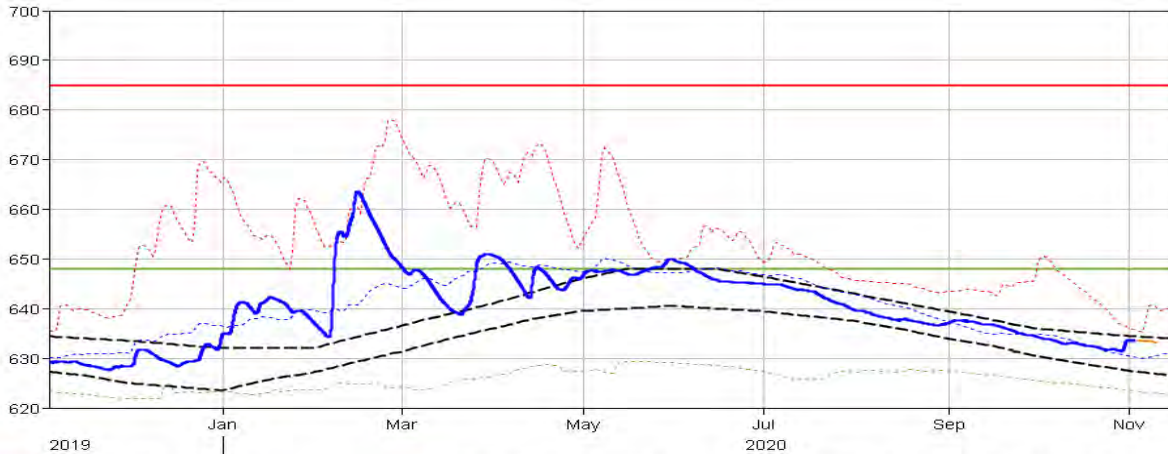


US Army Corps of Engineers.



LRN PROJECT STATUS

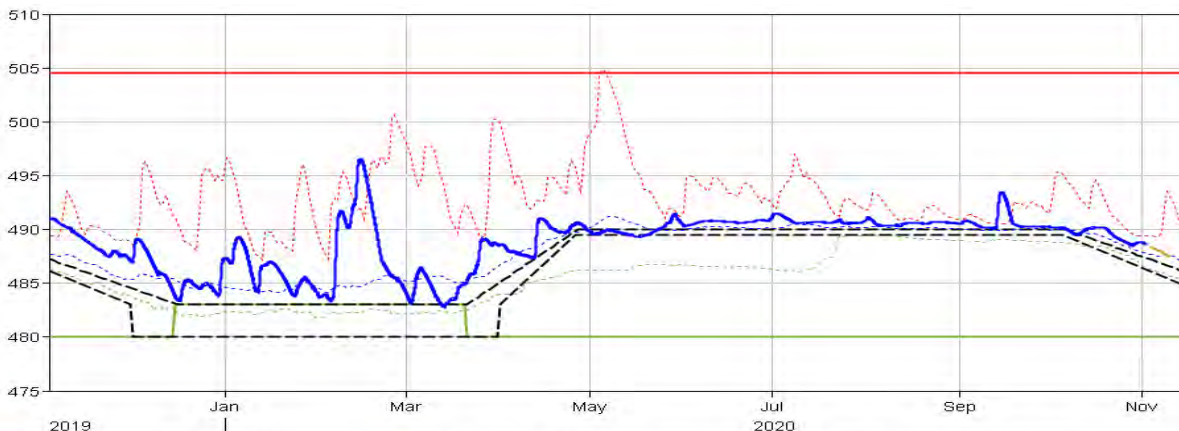
Center Hill



- Center Hill Lake; Top of Flood
- Center Hill Lake; Top of Power
- Center Hill Lake; Top of SEPA Power
- Center Hill Lake; Maximum
- Center Hill Lake; Average
- Center Hill Lake; Minimum
- Center Hill Dam; Elev-Pool (ft)
- Center Hill Dam; Elev (ft) celm-cwrms-forecast

Current Elevation: 633.6'
- 0.8' below TOP of SEPA Band
- 07 Nov Forecast : 633.4'

J. Percy Priest



- J Percy Priest Lake; Top of Flood
- J Percy Priest Lake; Top of Power
- J Percy Priest Lake; Top of Recreation
- J Percy Priest Lake; Maximum
- J Percy Priest Lake; Average
- J Percy Priest Lake; Minimum
- J Percy Priest Dam; Elev-Pool (ft)
- J Percy Priest Dam; Elev (ft) celm-cwrms-forecast

Current Elevation: 488.6'
- 0.6' above transition target
- 07 Nov Forecast : 487.9'



US Army Corps of Engineers.

