

CUMBERLAND BASIN WATER MANAGEMENT UPDATE

Anthony Rodino, P.E.

Chief, Water Management Section

May 1, 2020

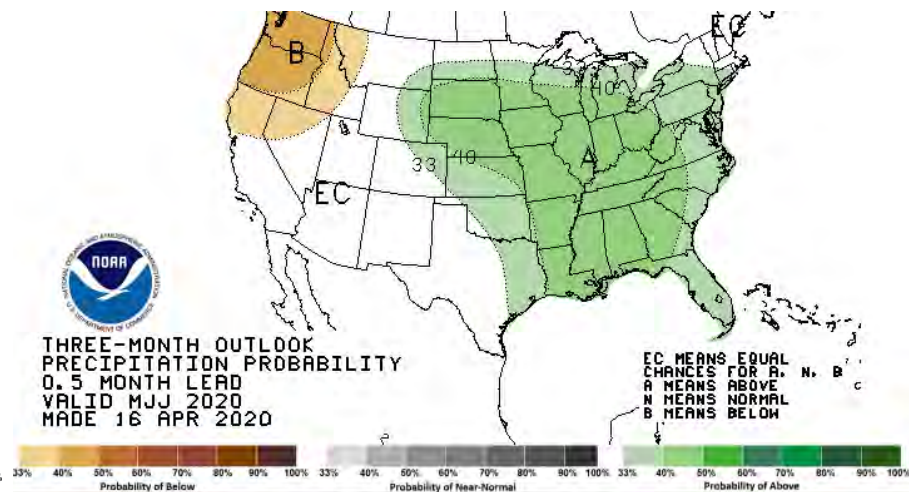
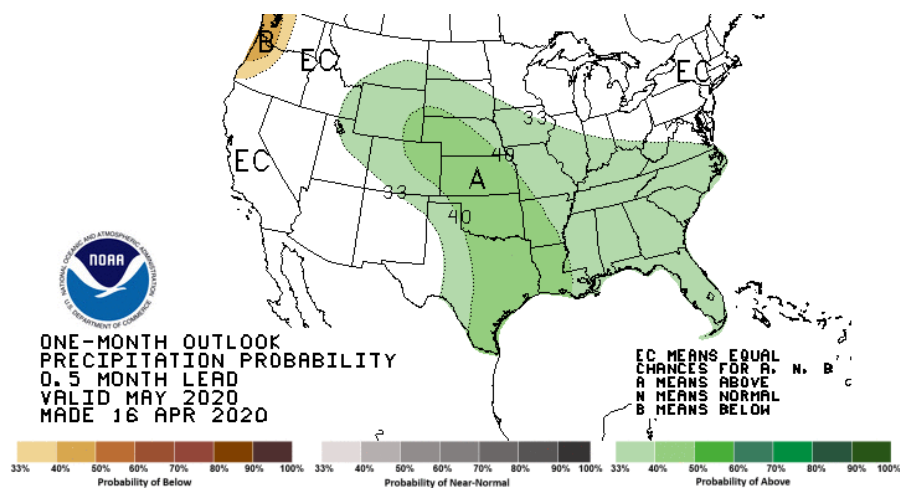
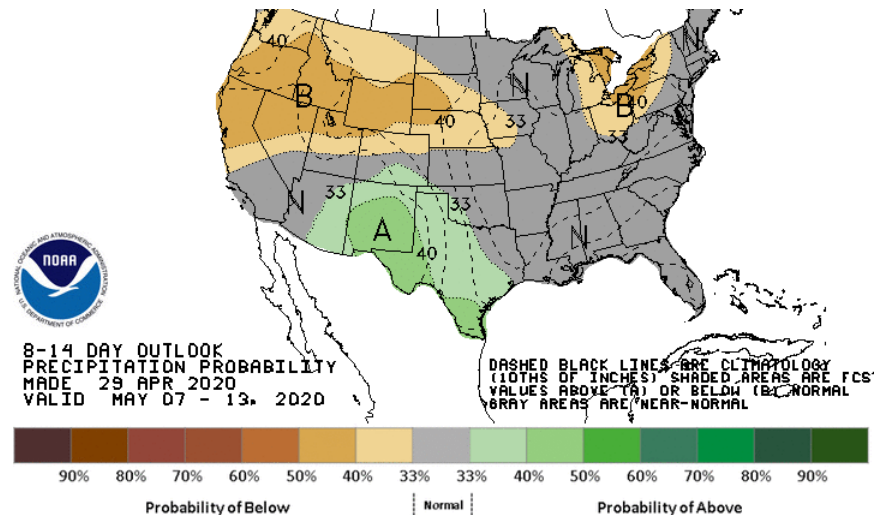
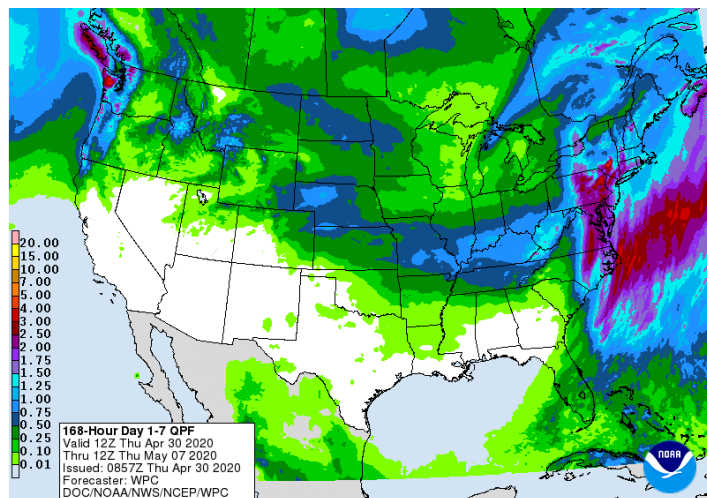
"The views, opinions and findings contained in this report are those of the authors(s) and should not be construed as an official Department of the Army position, policy or decision, unless so designated by other official documentation."



**US Army Corps
of Engineers.**



NWS PRECIPITATION FORECAST

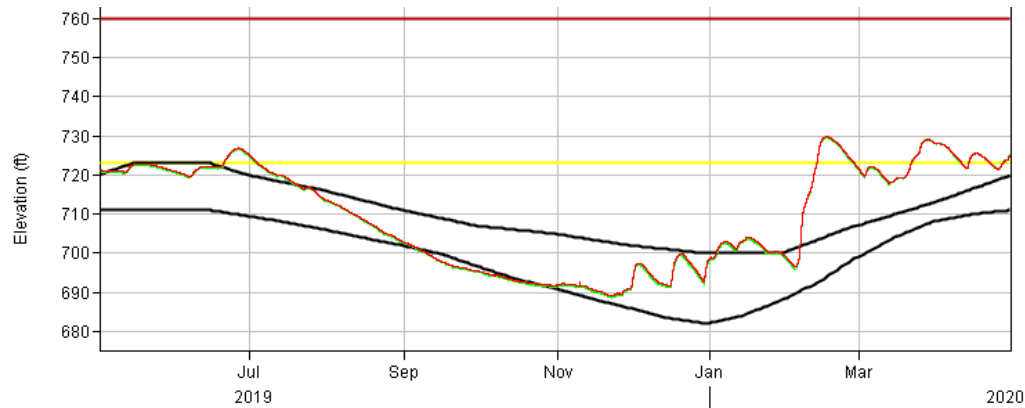


US Army Corps
of Engineers.



LRN PROJECT STATUS

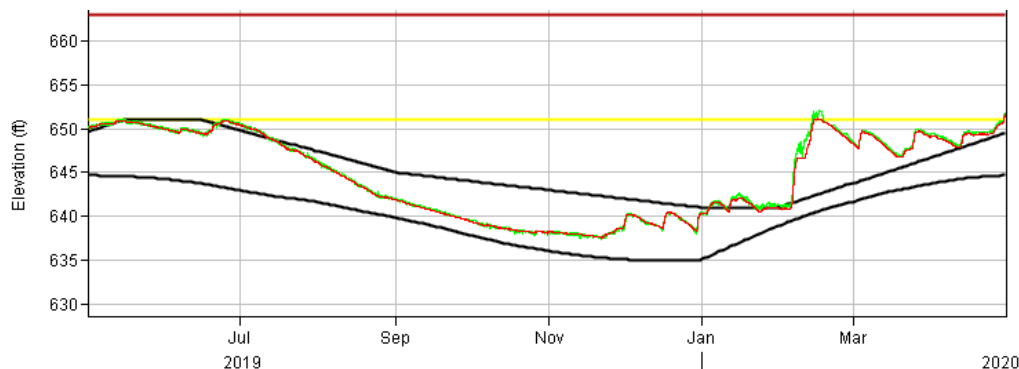
Wolf Creek



Current Elevation: 724.8'

- 1.8' into flood control pool
- 9 May Forecast: 724.5'

Dale Hollow



Current Elevation: 651.6'

- 1.6' into flood control pool
- 9 May Forecast: 651.7'

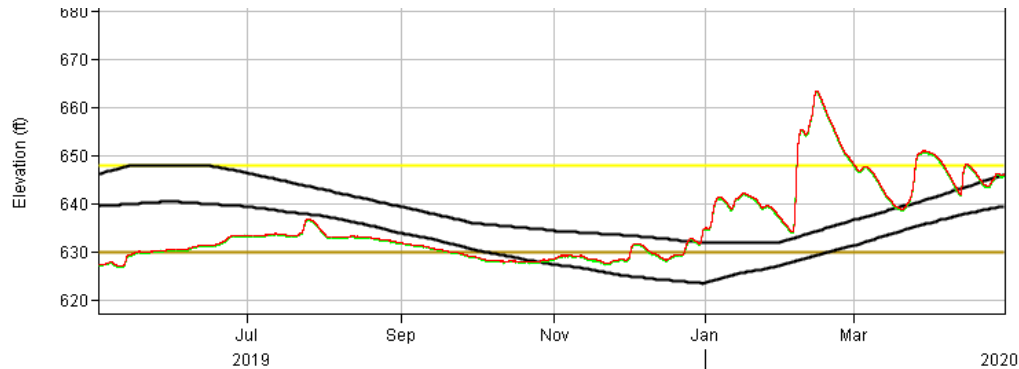


US Army Corps
of Engineers



LRN PROJECT STATUS

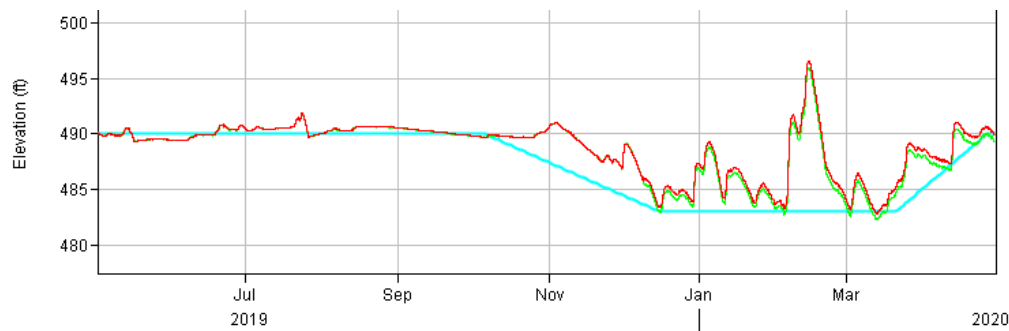
Center Hill



Current Elevation: 646.3'

- 1.7' below flood control pool
- 9 May Forecast: 647.2'

J. Percy Priest



Current Elevation: 489.9

- At summer target
- 9 May Forecast: 489.5'



US Army Corps
of Engineers

