





Legend

Impact Classification(s):

-  Impacted
-  Non-Impacted

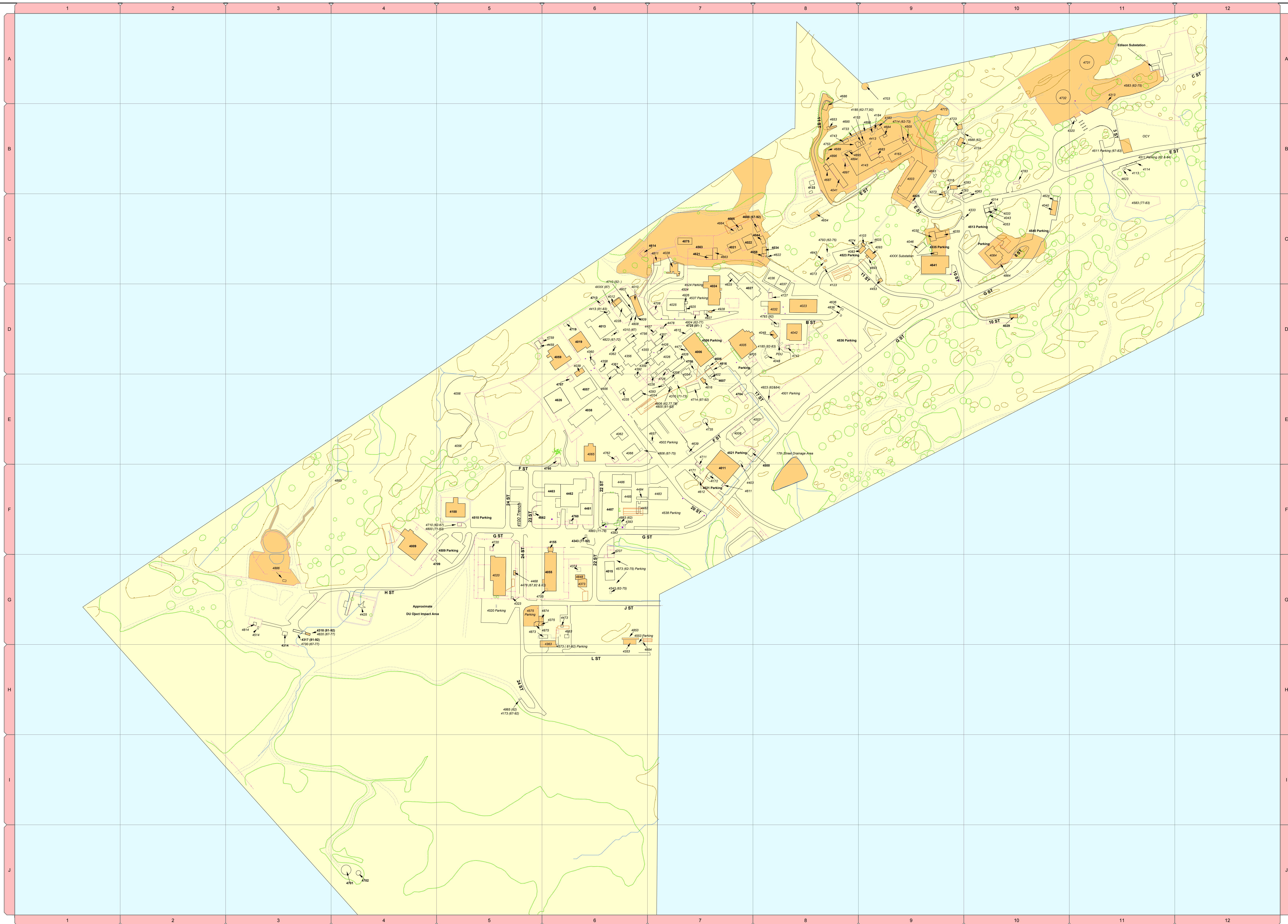
Labeled Features:

(Based On SSFL Documents as of October 2004)

-  Buildings/Sites:
"Current"
-  Buildings/Sites:
"Demolished"

Unlabeled Features:

-  Leachfield
(Removed)
-  Tree
-  Rock
-  Concrete Curb
-  Gutter
-  Asphalt/Concrete Berm & Paving
-  Sidewalk
-  Dirt Road
-  Fence
-  Stream/Pond
-  Drain
-  Area IV Boundary




DRAWN BY:



DATE:

May 2005



1 inch equals 200 feet




Figure 4-1:
Impacted and Non Impacted Sites
AREA IV