



## Hurricane Laura | Update #5

**REPORT TIME & DATE:** 9:00 AM EDT | Friday, August 28, 2020

**REPORT DISTRIBUTION:** Public

### EXECUTIVE SUMMARY

As of 5:00 AM EDT, Tropical Depression Laura was 95 miles west-northwest of Memphis, Tennessee, moving northeast at 13 MPH, with maximum sustained winds of 30 MPH, after hitting the Texas-Louisiana coast as a 150 MPH Category 4 hurricane early on August 27. On the forecast track, the center of Laura is forecast to move northeastward over Kentucky tonight and West Virginia into the mid-Atlantic on Saturday. The DOE Energy Response Center is activated to coordinate with interagency, state, and industry partners.

#### Electricity Sector Summary

- As of 7:30 AM EDT, there were approximately 753,000 customer outages reported across Louisiana, Texas, Arkansas, Mississippi, and Tennessee including approximately 508,000 customer outages in Louisiana and 189,000 in Texas.
- Now that Laura has passed, utilities are beginning damage assessments and restoration efforts as conditions permit. Some of the hardest hit areas are still not accessible due to flooding and/or debris. Mutual assistance networks have been activated, with more than 20,000 personnel from over 28 states, the District of Columbia, and Canada supporting restoration efforts.

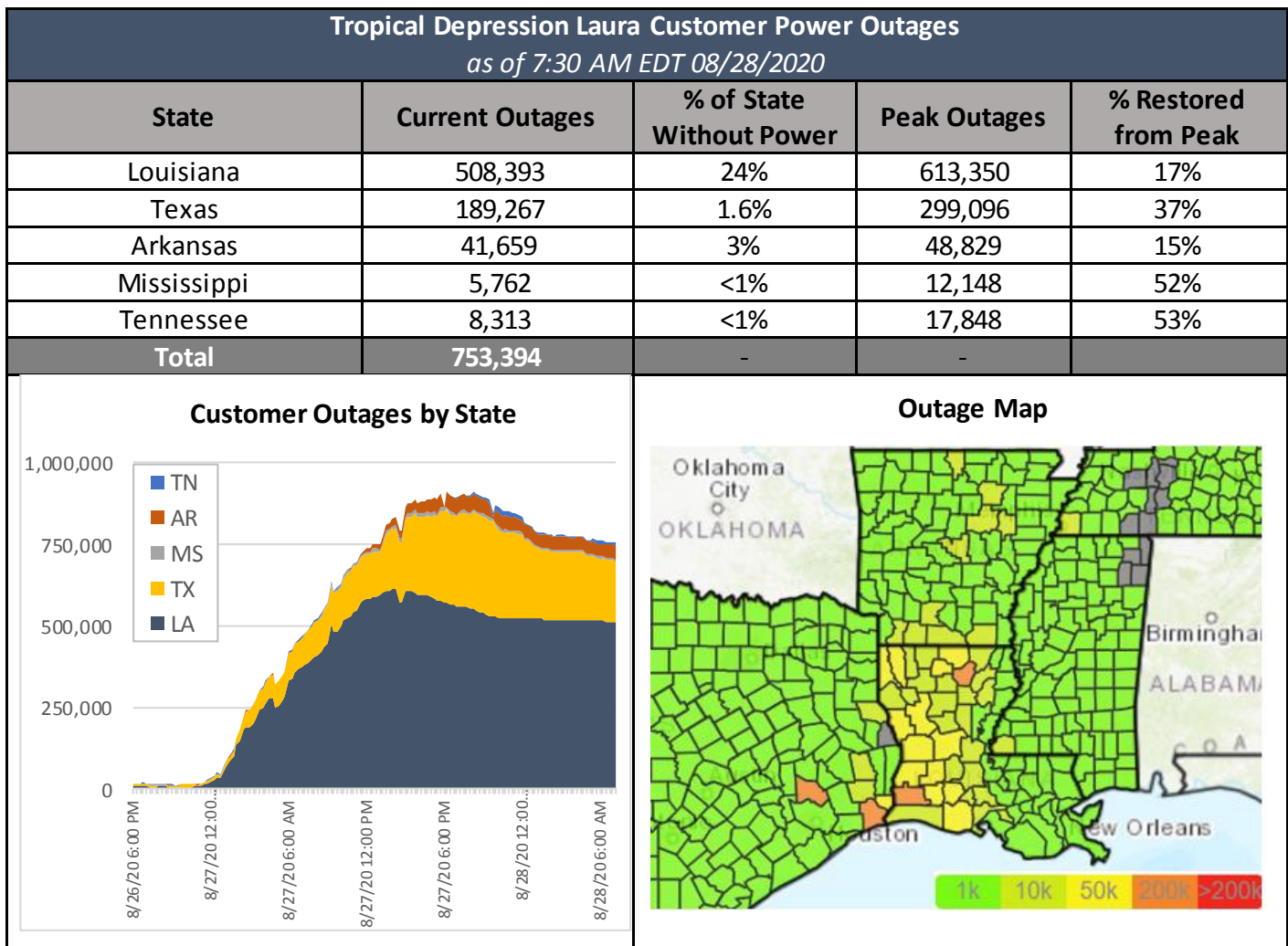
#### Oil & Natural Gas Sector Summary

- The ports of Lake Charles, Beaumont, and Port Arthur remain closed due to Laura.
- All refineries in the Beaumont/Port Arthur and Lake Charles regions shut-in operations in advance of the storm. This shut in approximately 2.4 million b/d of U.S. refinery capacity, or approximately 13% of the total U.S. operable refining capacity.
- As of 12:30 PM EDT, August 27, 84% of the oil production and 60% of the natural gas production in the federally administered areas of the U.S. Gulf of Mexico remain shut-in, according to estimates by the Bureau of Safety and Environmental Enforcement (BSEE).
- The refinery and offshore platform shut-ins are not anticipated to cause any immediate supply issues. For the week ending on August 21, overall U.S. stocks of gasoline and distillate were 4.7% and 24.7% above the seasonal 5-year average. Jet fuel is slightly below the average, but within the 5-year range. Across the Gulf Coast, stocks of gasoline and distillate were 14% and 43% above the 5-year average respectively. Gulf Coast stocks of crude oil were 23.4% above the 5-year average in the Gulf Coast.
- DOE is working with state, industry, and interagency partners to quickly identify any flooding or damage that could impede access to stocks or pipeline operations.
- Due to power outages across the impacted area, there may be limited temporary localized retail fuel station disruptions. Suppliers are working to keep retail stations supplied.

**ELECTRICITY SECTOR**

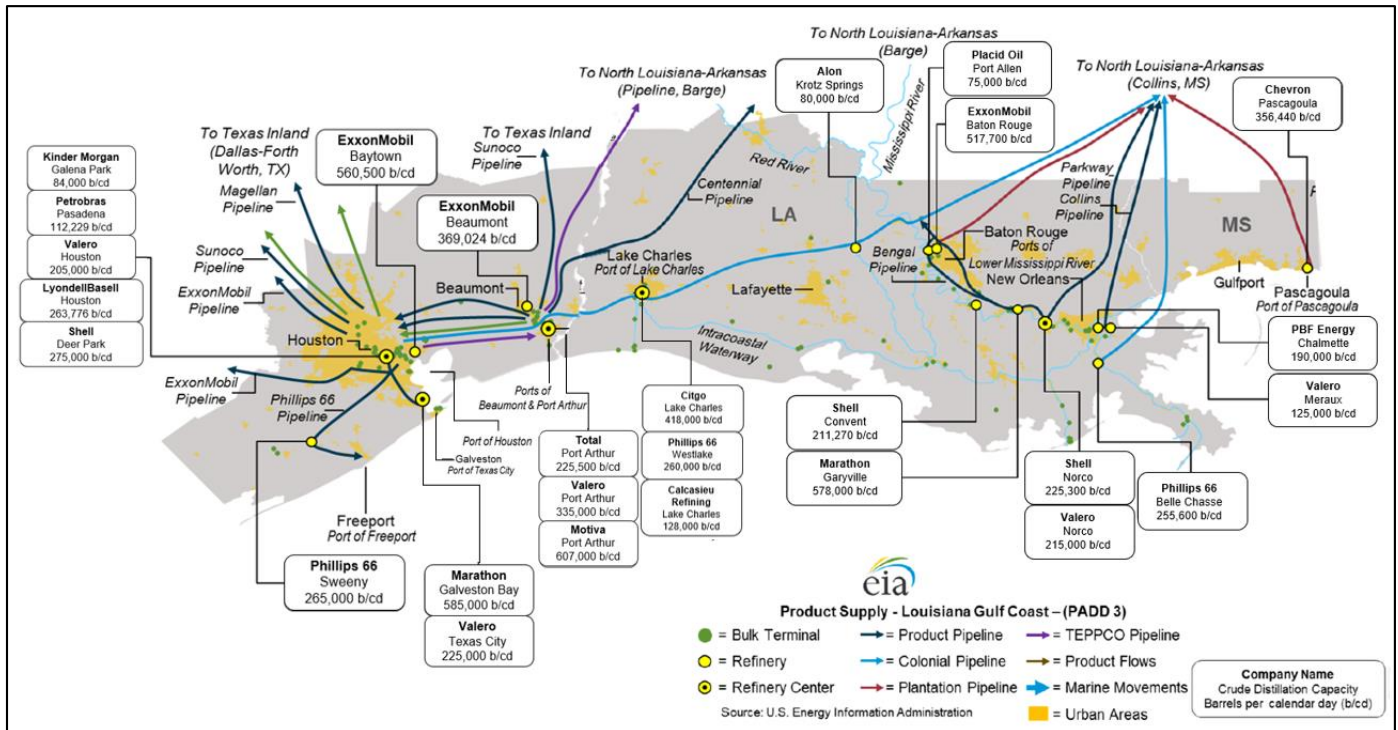
**POWER OUTAGES**

- As of 7:30 AM EDT, there are a total of 753,394 outages across the states of Louisiana, Texas, Arkansas, Mississippi, and Tennessee as a result of Laura.
- DOE is working with industry partners to determine locations where outages may be extended.
- Utilities are beginning restoration activities as conditions permit. Fluctuation in the outage numbers is expected and normal during large-scale restoration efforts.
- Utilities pre-positioned crews, materials, and equipment in advance of the storm.
- Mutual assistance networks have been activated, with more than 20,000 personnel from over 28 states, the District of Columbia, and Canada supporting restoration efforts.
- Utilities typically follow an overall plan to restore service to customers. After power is restored to essential services and facilities critical to public health and safety, crews focus on repairing lines that will return service to the largest number of customers in the least amount of time. Power is restored systematically to neighborhoods, industries, and businesses and then to individual homes and small groups of customers.



### OIL AND NATURAL GAS SECTOR

Just over half of total U.S. refining capacity is located in the Gulf Coast (PADD 3) region. Gulf Coast refinery production is critical for supplying fuels to markets in the high-demand East Coast (PADD 1) region. Products move out of the Gulf Coast region on the Colonial and Plantation pipeline systems to Southeast and Central Atlantic markets, and via tanker and barge to Florida. The Gulf Coast refineries export approximately 20% of production to foreign countries. This provides a significant “export buffer,” allowing refiners to shift fuel production away from exports to make up for shortages in domestic markets. The map below highlights the petroleum supply chain in the Louisiana and Texas Gulf Coast regions.



**PORTS**

- **Louisiana Offshore Oil Port (LOOP)** has suspended operations at its marine terminal as of August 23, per standard procedure. LOOP is the U.S. port capable of receiving very large crude carriers (VLCCs). LOOP's Clovelly Hub deliveries remain normal.
- The U.S. Coast Guard has set the following conditions for ports and waterways as a result of Laura. Listed in the table are select ports that receive petroleum products.

<b>Status of Gulf Coast Ports as of 3:00 PM EDT 08/27/2020</b>			
<b>Port</b>	<b>Inbound Petroleum * (b/d)</b>	<b>Status</b>	<b>Date Stamp</b>
<b>Louisiana</b>			
Baton Rouge, LA	83,000	Open.	8/27
Gramercy, LA	110,000	Open.	8/27
New Orleans, LA	201,000	Open with restrictions. The RNA East reopened. Seabrook Complex remains closed.	8/27
Morgan City, LA	208,000	Open.	8/27
Lake Charles, LA	394,000	Closed. Port Condition Zulu.	8/26
<b>Texas</b>			
Port Arthur, TX	358,000	Closed. Port Condition Zulu.	8/26
Beaumont, TX	365,000	Closed. Port Condition Zulu.	8/26
Freeport, TX	94,000	Open with restrictions. Drafts limited to 26 feet.	8/27
Galveston, TX	33,000	Open with restrictions. Open to tug/barge traffic only.	8/27
Houston, TX	894,000	Open.	8/27
Texas City, TX	113,000	Open with restrictions. Drafts limited to 26 feet.	8/27
Brownsville, TX	53,000	Open.	8/27
Corpus Christi, TX	266,000	Open.	8/27

\*Crude oil and product foreign imports and domestic movements in 2018.

Source: Receipt data from EIA Company Level Imports, U. S. Army Corps of Engineers Waterborne Commerce Statistics Center

**PETROLEUM REFINERIES AND TERMINALS**

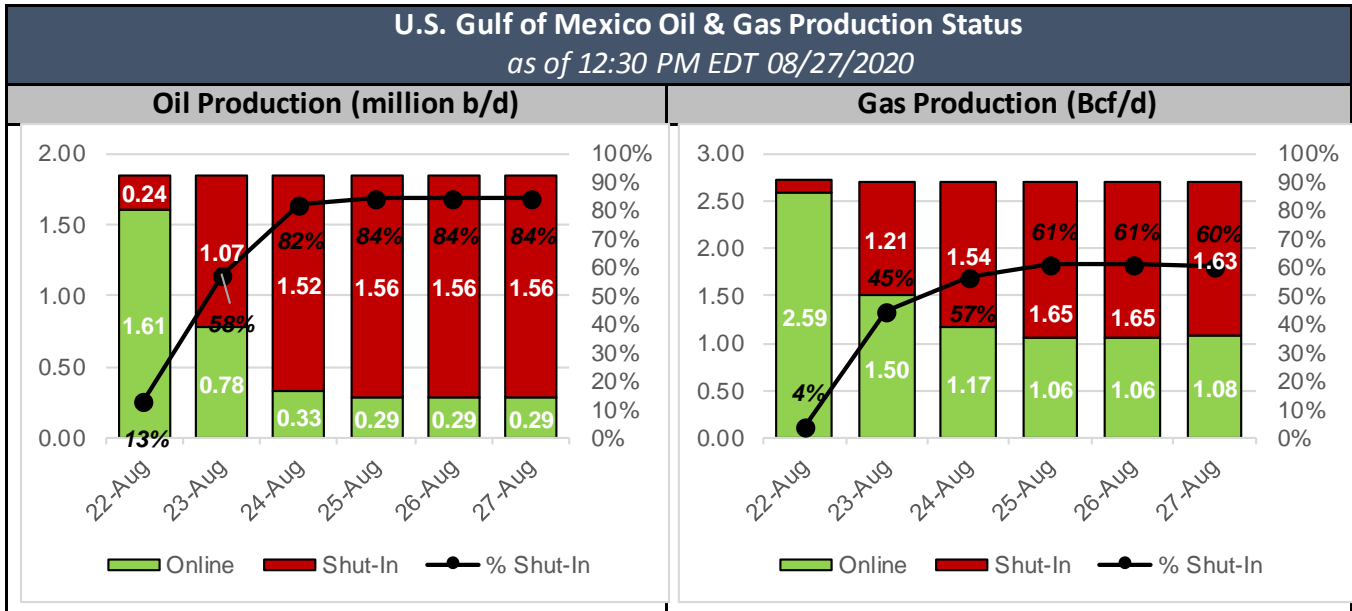
- Refineries and petroleum terminals in the affected region implemented hurricane preparedness plans in advance of the storm.

**NATURAL GAS PIPELINES & TERMINALS**

- Several Natural gas pipeline operators and terminals in the affected region implemented hurricane preparedness plans in advance of Hurricane Laura.

**OFFSHORE PRODUCTION**

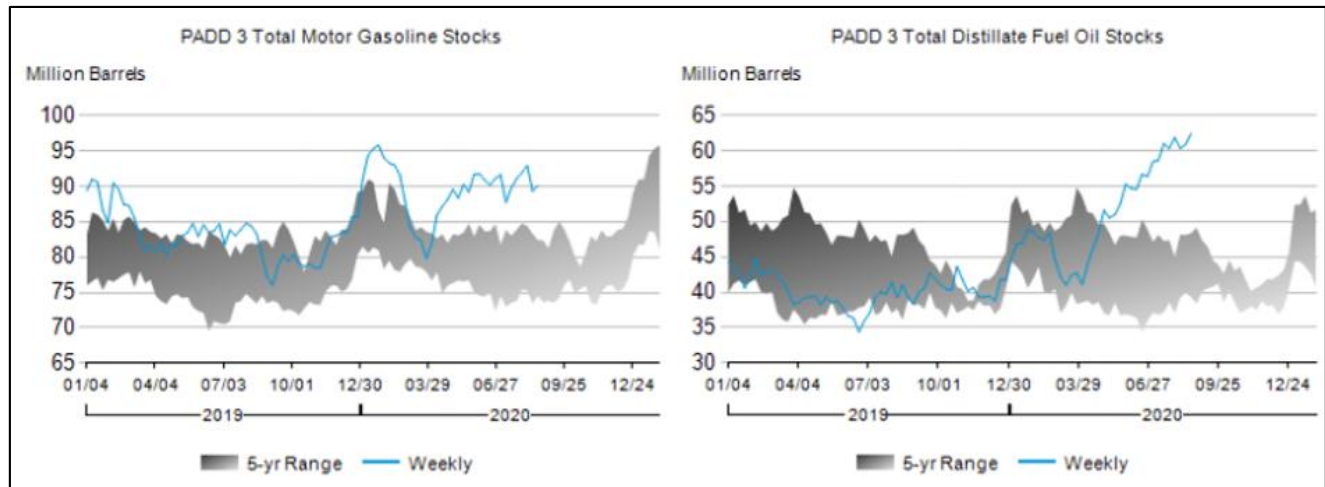
- As of 12:30 PM EDT, August 27, 1.56 million barrels per day (b/d) (84.3%) of the oil production and 1.63 billion cubic feet per day (Bcf/d) (60.1%) of the natural gas production in the federally administered areas of the U.S. Gulf of Mexico are shut-in, according to estimates by the Bureau of Safety and Environmental Enforcement (BSEE).
- In addition, BSEE reports that 297 out of 643 manned platforms have been evacuated; 10 out of 12 non-dynamically positioned rigs have been evacuated; and 8 out of 16 dynamically positioned rigs have moved out of the storm’s path as a precaution.



Source: [BSEE](#)

## FUEL STOCKS

- For the week ending on August 21, 2020, the Gulf Coast (PADD 3) had 90.0 million barrels of total gasoline stocks, according to the Energy Information Administration (EIA). This is 14% higher than the 5-year average for this time of year. For the week ending on August 21, the Gulf Coast had 62.4 million barrels of total distillate stocks, according to EIA. This is 43% higher than the 5-year average for this time of year.



- Overall U.S. stocks for transportation fuels (gasoline, jet fuel, and diesel) stood at 458.3 million barrels for the week ending August 21, 2020, approximately 10.9% above the 5-year average for the time of year. Gasoline and distillate stocks are 4.7% and 24.7%, above their respective seasonal 5-year averages, while jet fuel stocks are 3% below its respective 5-year average, but within the 5-year range.

## GAS STATIONS

- Due to power outages across the impacted areas, there may be limited temporary, localized retail fuel station disruptions. Suppliers are working to keep retail stations supplied.
- The state of Louisiana has some generators reserved for gas stations that they will place at strategic stations once debris is cleared.
- There are a few retail gas stations closed in Texas due to flooding near the Louisiana border. Otherwise, there are very few retail station closures in the state.
- The crowd-sourced Gas Buddy gas station outage data does not yet indicate substantial outages in the impacted area. Once the storm passes and it is safe to go out, there may be retail stations reported as out of service due to loss of power or lack of fuel.



## EMERGENCY DECLARATIONS & WAIVERS

### EMERGENCY DECLARATIONS

To provide vital supplies and transportation services to a disaster area in the United States, emergency declarations may be issued by the President, Governors of States, or Federal Motor Carrier Safety Administration (FMCSA). These declarations trigger the temporary suspension of certain Federal safety regulations, including Hours of Service, for motor carriers and drivers engaged in specific aspects of the emergency relief effort. See [49 CFR 390.23](#) for the actual emergency regulation.

Emergency Declarations and HOS Waivers as of 8:00 AM EDT 08/28/2020				
State/Territory	Details	Effective Dates		Status
		Start	End	
Arkansas	<a href="#">State of Emergency</a>	8/26	Until rescinded	Active
	<a href="#">Presidential Emergency Declaration</a>	8/27	Until rescinded	Active
Alabama, Louisiana, Mississippi, & Texas	<a href="#">Hours of Service Waiver</a>	8/24	9/23	Active
Puerto Rico	<a href="#">Presidential Emergency Declaration</a>	8/21	Until rescinded	Active
	<a href="#">State of Emergency</a>	8/21	Until rescinded	Active
Mississippi	<a href="#">State of Emergency</a>	8/22	Until rescinded	Active
	<a href="#">Presidential Emergency Declaration</a>	8/22	Until rescinded	Active
Louisiana	<a href="#">State of Emergency</a>	8/21	9/20	Active
	<a href="#">Presidential Emergency Declaration</a>	8/22	Until rescinded	Active
Texas	<a href="#">State of Disaster Declaration</a>	8/23	Until rescinded	Active
	<a href="#">Presidential Emergency Declaration</a>	8/23	Until rescinded	Active

Sources: State government, White House, and Federal Motor Carrier Safety Administration websites.

### WAIVERS

- On August 26, the Texas Department of Environmental Quality requested and received approval for the [suspension](#) of various air quality and other environmental rules during the storm response. The rules cover air emissions from power plants, refineries, and vehicles, in addition to other sources of pollution.
- On August 26, the Pipeline and Hazardous Materials Safety Administration (PHMSA) issued an emergency waiver [order](#) declaring an emergency in Louisiana, Mississippi, and Texas and suspending certain requirements for the transportation of hazardous materials. The waiver is intended to support the U.S. Coast Guard and EPA in their response to Laura.
- On August 28, the Secretary of Energy used his authorities under section 202(c) of the Federal Power Act to issue an emergency [order](#) authorizing and directing CenterPoint Energy Houston Electric (CEHE) to operate an existing, permanent tie-line to assist in electricity restoration of power to Entergy Texas, Inc. and electric cooperatives and municipal customers within the State of Texas as a result of the outages caused by Hurricane Laura.