

Appendix A-2: Notice of Availability and Publications

DEPARTMENT OF THE INTERIOR

Bureau of Land Management

**[LLNVS03100 L51010000 ER0000
 LVRWF09F8740.241A; 12-08807; MO#
 4500027523; TAS: 14X5017]**

**Notice of Availability of the Draft
 Environmental Impact Statement and
 Notice of Segregation for the
 Searchlight Wind Energy Project, Clark
 County, NV**

AGENCY: Bureau of Land Management, Interior.

ACTION: Notice of availability.

SUMMARY: In accordance with the National Environmental Policy Act of 1969, as amended, the Bureau of Land Management (BLM) has prepared a Draft Environmental Impact Statement (EIS) for the Searchlight Wind Energy Project and by this notice is announcing the opening of the comment period. Publication of this notice also serves to segregate the identified lands from appropriation under the public land laws for a period of 2 years, including location under the Mining Law, but not the Mineral Leasing Act or the Materials Act, subject to valid existing rights.

DATES: To ensure comments will be considered, the BLM must receive written comments on the Searchlight Wind Energy Project Draft EIS within 90 days following the date the Environmental Protection Agency publishes this Notice of Availability in the *Federal Register*. The BLM will announce future meetings or hearings and any other public involvement activities at least 15 days in advance through public notices, media releases, and/or mailings.

ADDRESSES: You may submit comments related to the Searchlight Wind Energy Project by any of the following methods:

- *Web site:* http://www.blm.gov/nv/st/en/fo/lvfo/blm_programs/energy/searchlight_wind_energy.html

- *Email:* BLM_NV_SNDO_SearchlightWindEnergyEIS@blm.gov.

- *Fax:* (702) 515-5010, attention Gregory Helseth.

- *Mail:* BLM Las Vegas Field Office, Attn: Gregory Helseth, 4701 North Torrey Pines Drive, Las Vegas, NV 89130-2301.

Copies of the Searchlight Wind Energy Project are available in the Las Vegas Field Office at the above address.

FOR FURTHER INFORMATION CONTACT: Gregory Helseth, Renewable Energy Project Manager, (702) 515-5173; 4701 North Torrey Pines Drive, Las Vegas, NV 89130-2301; email: BLM_NV_SNDO_SearchlightWindEnergyEIS@blm.gov.

Persons who use a telecommunications device for the deaf (TDD) may call the Federal Information Relay Service (FIRS) at 1-(800) 877-8339 to contact the above individual during normal business hours. The FIRS is available 24 hours a day, 7 days a week, to leave a message or question with the above individual. You will receive a reply during normal business hours.

SUPPLEMENTARY INFORMATION: Searchlight Wind Energy, LLC (SWE), a wholly owned subsidiary of Duke Energy, applied to the BLM for a right-of-way (ROW) grant on public lands to develop a 200-megawatt (MW) wind energy facility. The ROW application area encompasses approximately 18,789.71 acres of BLM-administered public lands adjacent to Searchlight, located approximately 60 miles southeast of Las Vegas, in Clark County, Nevada. The project is in conformance with the 1998 Las Vegas Resource Management Plan.

The proposed wind turbines would be up to 262-foot-tall from the ground to the hub with blades extending up to an additional 153 feet. The total height of each turbine would be up to 415 feet. In addition to the wind turbines, the proposed project would require the construction of new access roads, two electrical substations, an overhead transmission line connecting the two substations, an electrical interconnection facility/switchyard owned and operated by Western Area Power Administration (Western), an operations and maintenance building, and temporary and permanent laydown areas. Three permanent meteorological masts would remain on the site to measure the wind speed and direction across the site over the life of the project.

SWE has requested to interconnect its proposed project to the electrical transmission grid via Western's Davis-Mead 230-kilovolt (kV) transmission line. Western, a Federal agency, is participating in the EIS process as a cooperating agency and may use the EIS to support its decision to approve or deny SWE's interconnection request. Western has also submitted a ROW application to the BLM for construction and operation of the electrical interconnection facility/switchyard, which is analyzed as part of this EIS.

The proposed action analyzed in the Draft EIS is to approve the project in response to the applications received from SWE and Western. Three alternatives are analyzed in the Draft EIS—an 87 wind turbine layout, a 96 wind turbine alternative, and a no-action alternative. The 87 wind turbine

alternative is the BLM's preferred alternative and has a smaller footprint than the 96 wind turbine alternative. The Draft EIS describes and analyzes the project's site-specific impacts on air quality, biological resources, cultural resources, environmental justice, geological resources, human health, and hazardous materials, lands and realty, noise, noxious weeds, paleontological resources, socioeconomic resources, transportation, visual resources and water resources.

A Notice of Intent was published in the *Federal Register* on December 16, 2008 (73 FR 76377). The BLM held three public scoping meetings in Searchlight, Laughlin, and Boulder City, Nevada, on January 27, 28, and 29, 2009, respectively. The formal scoping period ended on February 17, 2009. Sixty-six comment submissions were received, which identified 384 issues. The issues are grouped into 14 main issue categories: Process, project alternatives, project description, project need, air quality, cultural, hazardous materials, land use, noise, socioeconomics, vegetation, visual, water, and cumulative impacts.

Maps of the proposed project area and the alternatives analyzed in the Draft EIS are available at the Las Vegas Field Office. Please note that public comments and information submitted will be available for public review and disclosure at the above address during regular business hours (8 a.m. to 4 p.m.), Monday through Friday, except holidays. Before including your address, phone number, email address, or other personal identifying information in your comment, you should be aware that your entire comment—including your personal identifying information—may be made publicly available at any time. While you can ask us in your comment to withhold your personal identifying information from public review, we cannot guarantee that we will be able to do so.

In connection with its processing of SWE's and Western's application, the BLM is also segregating the public lands within the project application area for the project from appropriation under public land laws, including the Mineral Law of 1872, as amended, but not the Mineral Leasing or the Material Sales Acts, for a period of 2 years from the date of publication of this notice. This is done under the authority contained in 43 CFR 2091.3-1(e) and 43 CFR 2804.25(e), and is subject to valid existing rights. The public lands contained within this temporary segregation total approximately 18,789.71 acres and are described as follows:

Mount Diablo Meridian

T. 28 S., R. 63 E.,

Sec. 22, that portion of the E $\frac{1}{2}$ SE $\frac{1}{4}$ lying east of the easterly right-of-way of S.R. 95 NVCC-020733;

Sec. 23, that portion lying east of the easterly right-of-way of S.R. 95 NVCC-020733, excepting Patent No. 27-72-0013, and patented mineral surveys;

Sec. 24, excepting patented mineral surveys;

Sec. 25, excepting patented mineral surveys;

Sec. 26, excepting patented mineral surveys;

Sec. 27, those portions of lots 1, 8, 9, 10, 14, and 15 lying east of the easterly right-of-way of S.R. 95 NVCC-020733.

T. 29 S., R. 63 E.,

Sec. 1;

Sec. 11, that portion lying east of airport leases NEV-065340 and N-81843;

Sec. 12, NE $\frac{1}{4}$, N $\frac{1}{2}$ NW $\frac{1}{4}$, E $\frac{1}{2}$ SW $\frac{1}{4}$, SW $\frac{1}{4}$ SW $\frac{1}{4}$, and SE $\frac{1}{4}$;

Sec. 13;

Sec. 14, that portion lying east of the easterly right-of-way of S.R. 95 NVCC-020845, excepting airport lease NEV-065340;

Sec. 24, that portion lying east of the easterly right-of-way of S.R. 95 NVCC-020845;

Sec. 25, that portion lying east of the easterly right-of-way of S.R. 95 NVCC-020845.

T. 28 S., R. 64 E.,

Secs. 19 and 20;

Sec. 26, those portions of the N $\frac{1}{2}$ NE $\frac{1}{4}$ SW $\frac{1}{4}$, N $\frac{1}{2}$ NW $\frac{1}{4}$ SW $\frac{1}{4}$, and W $\frac{1}{2}$ NW $\frac{1}{4}$ NW $\frac{1}{4}$ SE $\frac{1}{4}$, lying north of the northerly right-of-way of Cottonwood Cove Road;

Secs. 27 and 28;

Sec. 29, excepting patented mineral surveys;

Sec. 30, excepting patented mineral surveys;

Sec. 31, excepting patented mineral surveys;

Sec. 32, excepting patented mineral surveys;

Secs. 33 and 34.

T. 29 S., R. 64 E.,

Sec. 4;

Sec. 5, excepting patented mineral surveys; Secs. 6 to 8 inclusive, 17 to 20 inclusive, and 29 and 30.

The area described contains 18,789.71 acres, more or less, in Clark County, Nevada.

The BLM has determined that this temporary segregation is necessary to ensure the orderly administration of the public lands by maintaining the status quo while it processes SWE's and Western's ROW applications for the above described lands. The temporary segregation period will terminate and the lands will automatically reopen to appropriation under the public land laws, including the Mining Law, if one of the following events occurs: (1) The BLM issues a decision granting, granting with modifications, or denying SWE's

and Western's ROW authorization request; (2) Publication in the **Federal Register** of a notice terminating this segregation; or (3) No further administrative action occurs at the end of this segregation. Any segregation made under this authority is effective only for a period of up to 2 years.

Authority: 40 CFR 1506.6, 40 CFR 1506.10.

Vanessa Hice,

Assistant Field Manager, Division of Lands.

[FR Doc. 2012-940 Filed 1-19-12; 8:45 am]

BILLING CODE 4310-HC-P

DEPARTMENT OF THE INTERIOR**Bureau of Land Management**

[LLIDB00100 LF1000000.HT0000 LXSS024D0000 4500031313]

Notice of Public Meeting: Resource Advisory Council to the Boise District, Bureau of Land Management, U.S. Department of the Interior

AGENCY: Bureau of Land Management, U.S. Department of the Interior.

ACTION: Notice of public meeting.

SUMMARY: In accordance with the Federal Land Policy and Management Act (FLPMA) and the Federal Advisory Committee Act of 1972 (FACA), the U.S. Department of the Interior, Bureau of Land Management (BLM) Boise District Resource Advisory Council (RAC), will hold a meeting as indicated below.

DATES: The meeting will be held March 21, 2012, at the Boise District Office, located at 3948 S. Development Avenue, Boise, Idaho, beginning at 9 a.m. and adjourning at 4:30 p.m. Members of the public are invited to attend. A public comment period will be held.

FOR FURTHER INFORMATION CONTACT: MJ Byrne, Public Affairs Officer and RAC Coordinator, BLM Boise District, 3948 Development Ave., Boise, ID 83705, Telephone (208) 384-3393.

SUPPLEMENTARY INFORMATION: The 15-member Council advises the Secretary of the Interior, through the BLM, on a variety of planning and management issues associated with public land management in southwestern Idaho. Items on the agenda include reports by the RAC's Resource Management Plan Subgroup on its collaboration with the development of the Four Rivers Field Office Resource Management Plan. A progress report on the Paradigm Project will be provided by the District's Fuels Program, and the environmental impact statement for renewal of 25 grazing permits in western Owyhee County. An update will also be given on

accomplishments during FY 2011 and plans for FY2012, related to implementation of the Omnibus Public Lands Management Act of 2009, Subpart F—Owyhee Public Land Management. Each field manager will discuss progress being made on priority actions in their offices. Agenda items and location may change due to changing circumstances. The public may present written or oral comments to members of the Council. At each full RAC meeting, time is provided in the agenda for hearing public comments. Depending on the number of persons wishing to comment and time available, the time for individual oral comments may be limited. Individuals who plan to attend and need special assistance should contact the BLM Coordinator as provided above. Persons who use a telecommunications device for the deaf (TDD) may call the Federal Information Relay Service (FIRS) at 1-(800) 877-8339 to contact the above individual during normal business hours. The FIRS is available 24 hours a day, 7 days a week, to leave a message or question with the above individual. You will receive a reply during normal business hours.

Dated: January 12, 2012.

Aden L. Seidlitz,

District Manager.

[FR Doc. 2012-1119 Filed 1-19-12; 8:45 am]

BILLING CODE 4310-GG-P

INTERNATIONAL TRADE COMMISSION

[DN 2871]

Certain Video Displays and Products Using and Containing Same; Receipt of Complaint; Solicitation of Comments Relating to the Public Interest

AGENCY: U.S. International Trade Commission.

ACTION: Notice.

SUMMARY: Notice is hereby given that the U.S. International Trade Commission has received a complaint entitled *In Re Certain Video Displays and Products Using and Containing Same*, DN 2871; the Commission is soliciting comments on any public interest issues raised by the complaint.

FOR FURTHER INFORMATION CONTACT: James R. Holbein, Secretary to the Commission, U.S. International Trade Commission, 500 E Street SW., Washington, DC 20436, telephone (202) 205-2000. The public version of the complaint can be accessed on the Commission's electronic docket (EDIS)

Laughlin Nevada Times

Proof of Publication

STATE OF NEVADA)
 County of Clark) ss

I, **Linda Delano**, am the legal representative of the printer and publisher of the **LAUGHLIN NEVADA TIMES**, a weekly newspaper circulated in the English language on Wednesday in the Laughlin area, County of Clark, State of Nevada.

Notice Type / Description **SEARCHLIGHT WIND ENERGY PROJECT DRAFT ENVIRONMENTAL IMPACT STATEMENT PUBLIC MEETING ANNOUNCEMENT**

That the notice, of which the annexed is a printed copy, has been published in each regular and entire issue of said newspaper and not in any supplement thereof on the following dates, to-wit:

February 1, 2012

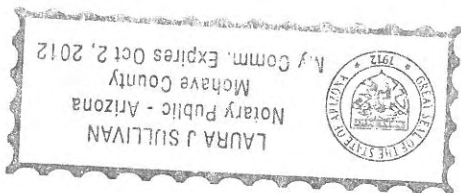
L. Delano
Representative Signature

I certify (or declare) under penalty of perjury the foregoing is true and correct as subscribed and sworn to before me this

1 day of February, 2012

Laura J. Sullivan
 Notary Public

(My commission expires 10-2-2012)



SEARCHLIGHT WIND ENERGY PROJECT DRAFT ENVIRONMENTAL IMPACT STATEMENT PUBLIC MEETING ANNOUNCEMENT

The Bureau of Land Management (BLM) is holding public meetings to receive comments on the Searchlight Wind Energy Project Draft Environmental Impact Statement (EIS). Please plan to attend one of the following meetings:

Laughlin Tuesday, February 21, 2012 6 pm - 8 pm Clark County Regional Government Center 101 Civic Way Laughlin, NV	Searchlight Wednesday, February 22, 2012 6 pm - 8 pm Searchlight Community Center 200 Michael Wendell Way Searchlight, NV	Boulder City Thursday, February 23, 2012 6 pm - 8 pm Boulder City Library 701 Adams Blvd. Boulder City, NV
--	---	--

For further information, please contact Gregory Heiseth, BLM Project Manager, at (702) 515-5176 or send an email to: blm_nv_sndc_searchlightwindenergyEIS@blm.gov.

Publics: February 1, 2012
12134192

BOULDER CITY REVIEW
PROOF OF PUBLICATION

I, Maggie Wimmer, hereby swear and depose
that the attached advertisement
was published for

NEWFIELDS

in **Boulder City Review**, a Nevada Newspaper,
on the following date(s):

February 2, 2012

Verified this 3rd day of February, 2012 by

/s/ Maggie Wimmer
Maggie Wimmer

Boulder City Review Advertising

/s/ Ana Quiquix-Martinez
Ana Quiquix-Martinez
Notary Public

SEARCHLIGHT WIND ENERGY PROJECT
DRAFT ENVIRONMENTAL IMPACT STATEMENT
PUBLIC MEETING ANNOUNCEMENT

The Bureau of Land Management (BLM) is holding public meetings to receive comments on the Searchlight Wind Energy Project Draft Environmental Impact Statement (EIS). Please plan to attend one of the following meetings:


Laughlin
Tuesday, February 21, 2012
6 pm – 8 pm
Clark County Regional Government Center,
101 Civic Way Laughlin, NV

Searchlight
Wednesday, February 22, 2012
6 pm – 8 pm
Searchlight Community Center
200 Michael Wendell Way
Searchlight, NV

Boulder City
Thursday, February 23, 2012
6 pm – 8 pm
Boulder City Library
701 Adams Blvd.
Boulder City, NV

For further information, please contact Gregory Helseth, BLM Project Manager, at (702) 515-5176 or send an email to: blm_nv_sndr_searchlightwindenergyEIS@blm.gov.

PUB: February 2, 2012 Boulder City Review



AFFIDAVIT OF PUBLICATION

STATE OF NEVADA)
COUNTY OF CLARK) SS:

Stacey M. Lewis, being 1st duly sworn, deposes and says: That she is the Legal Clerk for the Las Vegas Review-Journal and the Las Vegas Sun, daily newspapers regularly issued, published and circulated in the City of Las Vegas, County of Clark, State of Nevada, and that the advertisement, a true copy attached for,

NEWFIELDS INTERNATIONAL LLC 9522072NEW 7712862

was continuously published in said Las Vegas Review-Journal and / or Las Vegas Sun in 1 edition(s) of said newspaper issued from 02/06/2012 to 02/06/2012, on the following days:

02/06/2012

**SEARCHLIGHT WIND ENERGY PROJECT
DRAFT ENVIRONMENTAL IMPACT STATEMENT
PUBLIC MEETING ANNOUNCEMENT**

The Bureau of Land Management (BLM) is holding public meetings to receive comments on the Searchlight Wind Energy Project Draft Environmental Impact Statement (EIS). Please plan to attend one of the following meetings:

Laughlin
Tuesday, February 21, 2012
6 pm – 8 pm
Clark County Regional Government Center,
101 Civic Way Laughlin, NV

Searchlight
Wednesday, February 22, 2012
6 pm – 8 pm
Searchlight Community Center
200 Michael Wendell Way
Searchlight, NV

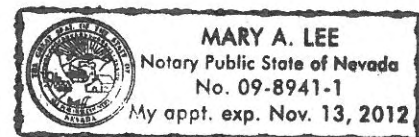
Boulder City
Thursday, February 23, 2012
6 pm – 8 pm
Boulder City Library
701 Adams Blvd.
Boulder City, NV

For further information, please contact Gregory Helseth, BLM Project Manager, at (702) 515-5173 or send an email to: blm_nv_sndc_searchlightwindenergyEIS@blm.gov.
PUB: February 6, 2012 LV Review-Journal

Signed: Stacey M. Lewis

SUBSCRIBED AND SWORN BEFORE ME THIS, THE
6th day of February, 2012.

Mary Lee
Notary Public





SEARCHLIGHT WIND ENERGY PROJECT
DRAFT ENVIRONMENTAL IMPACT STATEMENT
PUBLIC MEETING ANNOUNCEMENT

The Bureau of Land Management (BLM) is holding public meetings to receive comments on the Searchlight Wind Energy Project Draft Environmental Impact Statement (EIS). Please plan to attend one of the following meetings:

LAUGHLIN

Tuesday, February 21, 2012

6 pm – 8 pm

Clark County Regional Government Center

101 Civic Way

Laughlin, NV 89029

SEARCHLIGHT

Wednesday, February 22, 2012

6 pm – 8 pm

Searchlight Community Center

200 Michael Wendell Way

Searchlight, NV 89046

BOULDER CITY

Thursday, February 23, 2012

6 pm – 8 pm

Boulder City Library

701 Adams Blvd.

Boulder City, NV 89005

For further information, please contact Gregory Helseth, BLM Project Manager, at (702) 515-5176 or send an email to: blm_nv_sndc_searchlightwindenergyEIS@blm.gov.



**SEARCHLIGHT WIND ENERGY PROJECT
DRAFT ENVIRONMENTAL IMPACT STATEMENT
PUBLIC MEETING ANNOUNCEMENT**

The Bureau of Land Management (BLM) is holding public meetings to receive comments on the Searchlight Wind Energy Project Draft Environmental Impact Statement (EIS). Please plan to attend one of the following meetings:

Laughlin

Tuesday,
February 21, 2012
6 pm – 8 pm
Clark County Regional
Government Center
101 Civic Way
Laughlin, NV 89029

Searchlight

Wednesday,
February 22, 2012
6 pm – 8 pm
Searchlight Community
Center
200 Michael Wendell Way
Searchlight, NV 89046

Boulder City

Thursday,
February 23, 2012
6 pm – 8 pm
Boulder City Library
701 Adams Blvd.
Boulder City, NV 89005

For further information, please contact Gregory Helseth, BLM Project Manager, at (702) 515-5176 or send an email to: blm_nv_sndo_searchlightwindenergyEIS@blm.gov.